

Existing Flooding Conditions Photos



Flooding at Quintana Road, January 2023

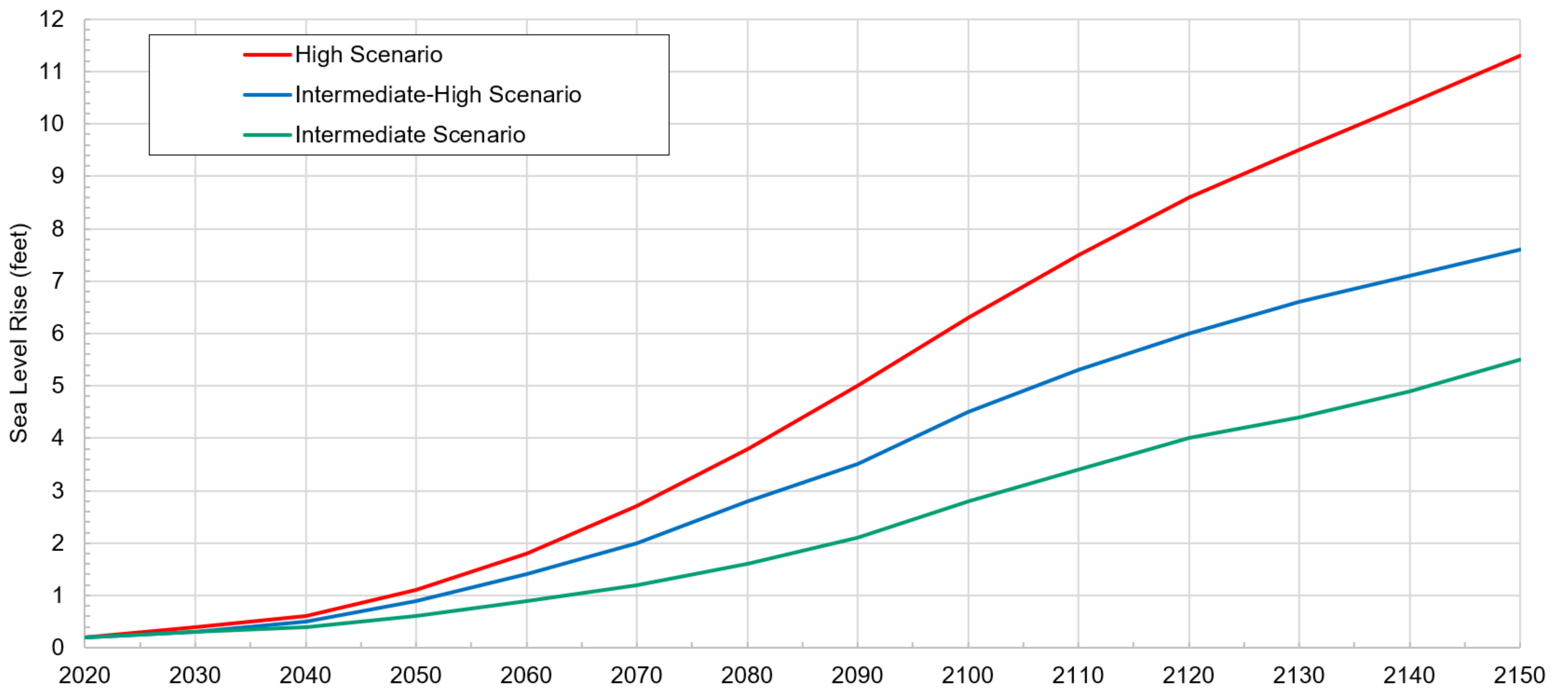


Flooded Marsh 2019 (King Tides Project)



High Tide at Windy Cove, 2022 (King Tides Project)

Sea Level Rise Projections (State of California, 2024)



Example of Potential Adaptation Strategies

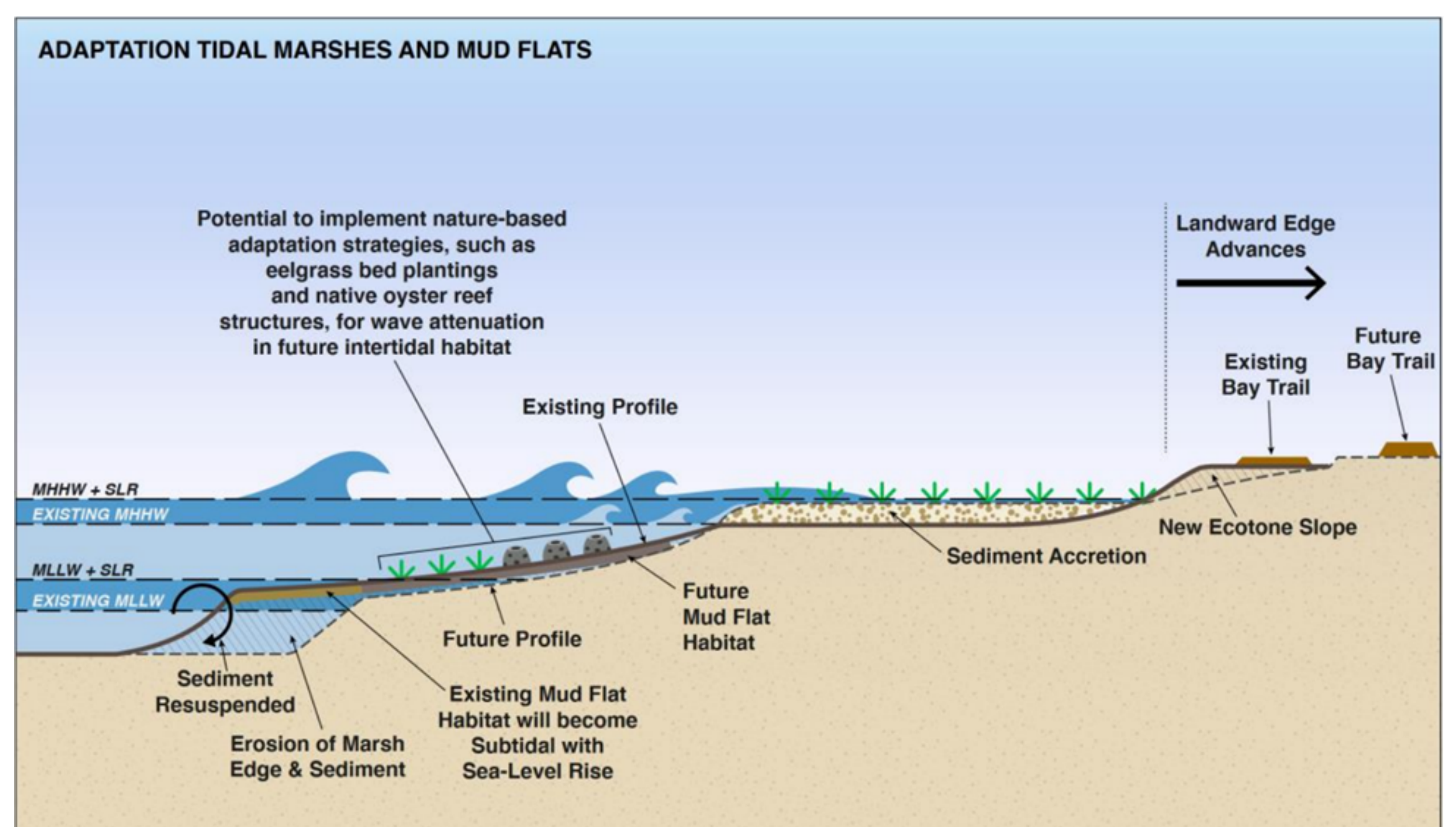
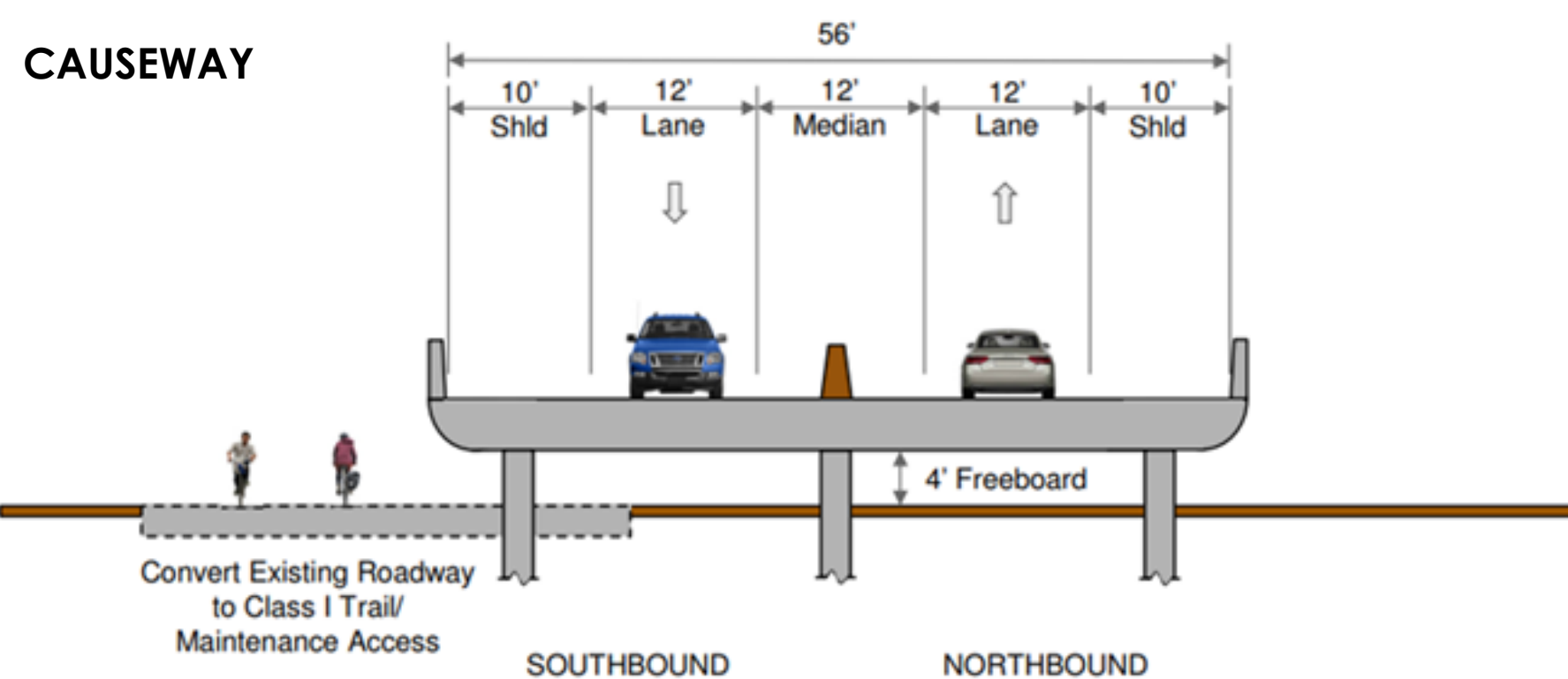
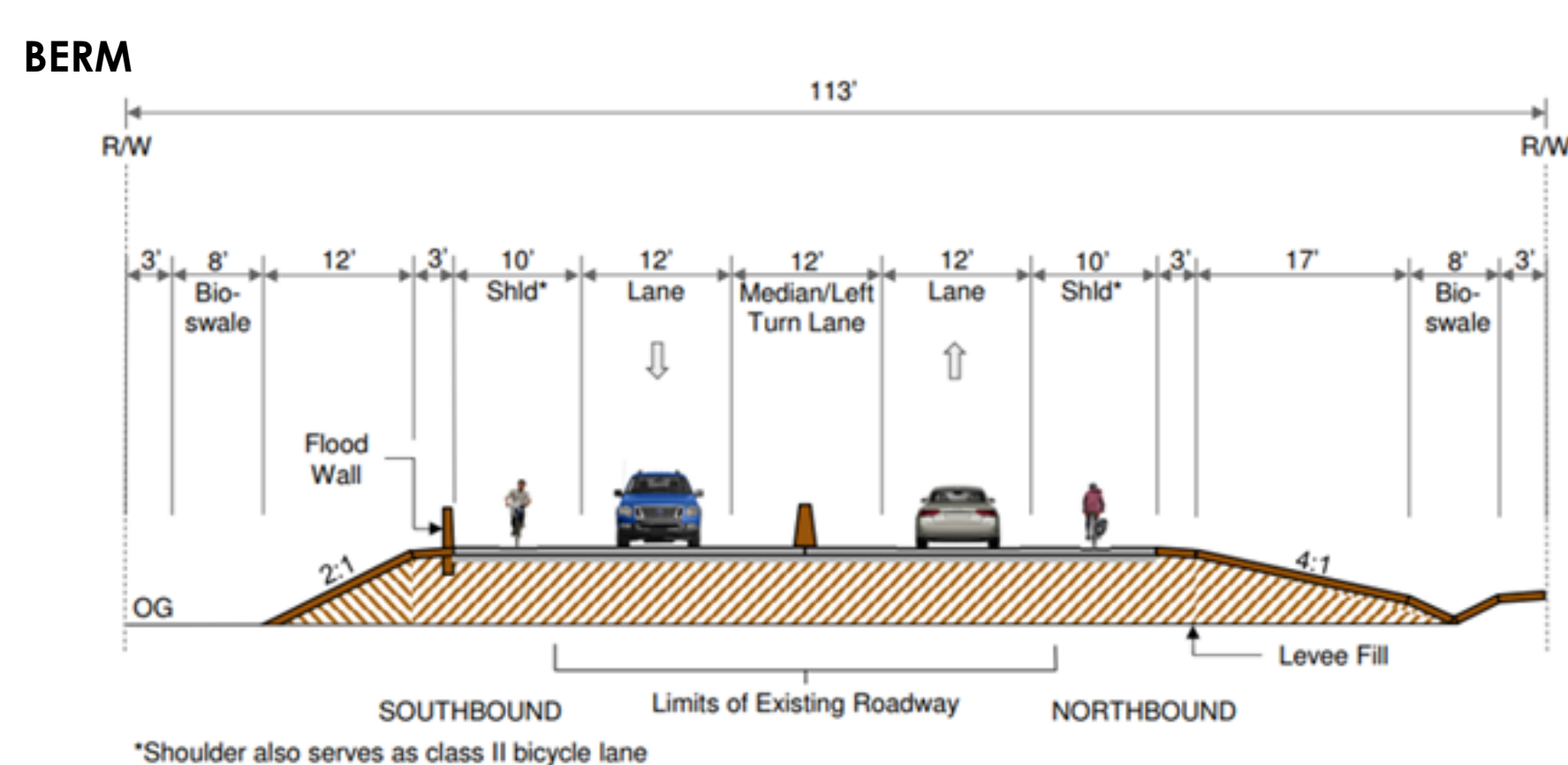


Figure shows the landward and upward response of existing marshes to sea level rise. Additional potential nature-based adaptation actions are shown, including ecotone slope, eelgrass planting, and oyster reef restoration.